

CAMPUS MAP



A
B
C
D
E
F
G
H
I
J
K
L
M
N
O
P
Q
R
S
T
U
V
W
X
Y
Z

A
B
C
D
E
F
G
H
I
J
K
L
M
N
O
P
Q
R
S
T
U
V
W
X
Y
Z

1 2 3 4 5 6 7 8 9 10

1 2 3 4 5 6 7 8 9 10



MAP KEY

- Campus Safety
- Surface Parking
- Transit Stops
- Food
- Restricted Vehicle Access
- Construction Area
- Restricted Pedestrian Access

For more information about construction projects, see www.uwb.edu/campusplanning/construction.

← Downtown Bothell

405

522


UW BOTHELL AND CASCADIA COLLEGE BUILDINGS AND POINTS OF INTEREST

For more information on campus access, go to www.uwb.edu/accessibility

UW BOTHELL AND CASCADIA COLLEGE ARE CO-LOCATED ON THIS SHARED CAMPUS.

For more information about each schools' offices, go to uwb.edu/visitors/directions or cascadia.edu/discover/visitors/findway.aspx

R5 - ACTIVITIES AND RECREATION CENTER (ARC)


- Dance Studio
- Fitness Center
- Food Trucks Parking 
- Health and Wellness Resource Center (incl. a Husky Pantry)
- Involvement and Leadership Offices (incl. student government / ASUWB)
- Sports and Recreation Complex
- Videogame Alcove / Gaming Tables

I2 - BEARDSLEE BUILDING (UWBB)

BEARDSLEE CROSSING (UWBX)

- C5 - Suite 101

CAMPUS GROUNDS AND WETLANDS

- Q4 - Cascadia College Food Forest
- R5 - Codex
- S4 - Crescent Path
- N3 - Flag Pole 
- S5 - Plaza
- T5 - Promenade
- U4 - The Snail
- O5 - Campus Farm
- O6 - Veterans Archway
- P8 - Viewing Platform
- U5 - The W

R5 - CAMPUS SAFETY (on campus way)

P4 - CASCADIA COLLEGE 1 (CC1)

O4 - CASCADIA COLLEGE 2 (CC2)

O3 - CASCADIA COLLEGE 3 (CC3-GLA)

X5 - CHASE HOUSE

U4 - COMMONS HALL (UW2)


Y4 - CORP YARD

T4 - DISCOVERY HALL (DISC)

T5 - FOUNDERS HALL (UW1)

N2 - HUSKY HALL (HH)

S4 - LIBRARY (LB1)

- Information Commons
- Library Administration
- Quiet Study Area
- Reading Room
- Study Rooms
- The Market 

Q5 - LIBRARY (LB2)

- IT and Digital Learning & Engagement Offices
- IT Helpdesk/Student Equipment Checkout
- North Creek Events Center (NCEC)

S5 - LIBRARY ANNEX (LBA)

- BECU ATM
- IT and Digital Learning & Engagement Offices

N4 - PARKING GARAGE - NORTH

X5 - PARKING GARAGE - SOUTH

R2 - PARKING GARAGE - WEST

W4 - PHYSICAL PLANT

K4 - SARAH SIMONDS GREEN CONSERVATORY (SSGC)

- Greenhouse

S3 - TRULY HOUSE

Y5 - WAREHOUSE

- Shipping and Receiving

MAIN UW BOTHELL AND CASCADIA COLLEGE ADDRESSES

BEARDSLEE BUILDING

18807 Beardslee Blvd., Bothell, WA 98011

BEARDSLEE CROSSING

19116 Beardslee Blvd., Suite 101, Bothell, WA 98011

CASCADIA COLLEGE


18345 Campus Way NE, Bothell, WA 98011

HUSKY VILLAGE

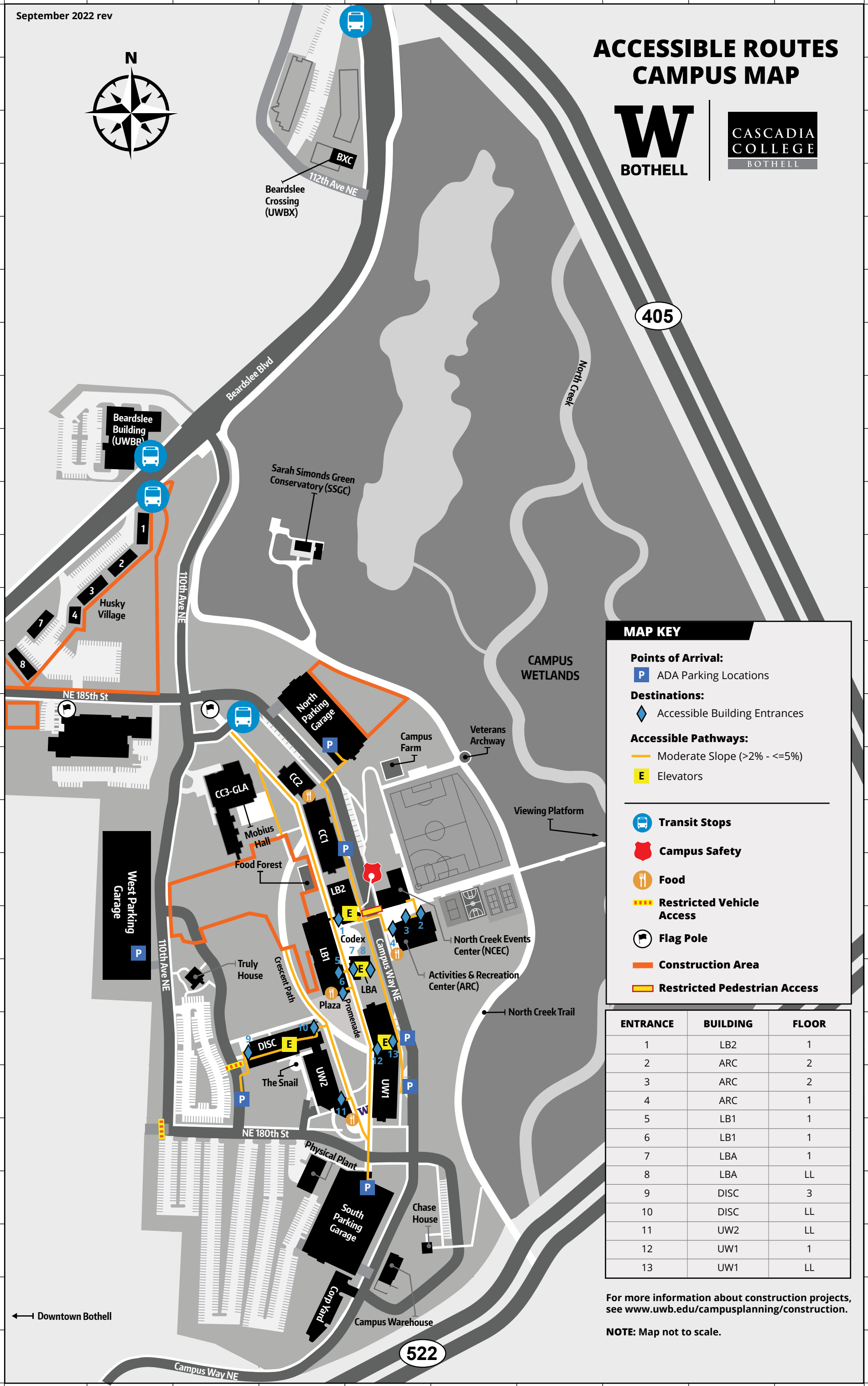
18612 Beardslee Blvd., Bothell, WA 98011

UW BOTHELL

18115 Campus Way NE, Bothell, WA 98011



ACCESSIBLE ROUTES CAMPUS MAP



MAP KEY

Points of Arrival:
P ADA Parking Locations

Destinations:
 ◆ Accessible Building Entrances

Accessible Pathways:
 — Moderate Slope (>2% - <=5%)
E Elevators

Transit Stops
 Transit Stops

Campus Safety
 Campus Safety

Food
 Food

Restricted Vehicle Access
 Restricted Vehicle Access

Flag Pole
 Flag Pole

Construction Area
 Construction Area

Restricted Pedestrian Access
 Restricted Pedestrian Access

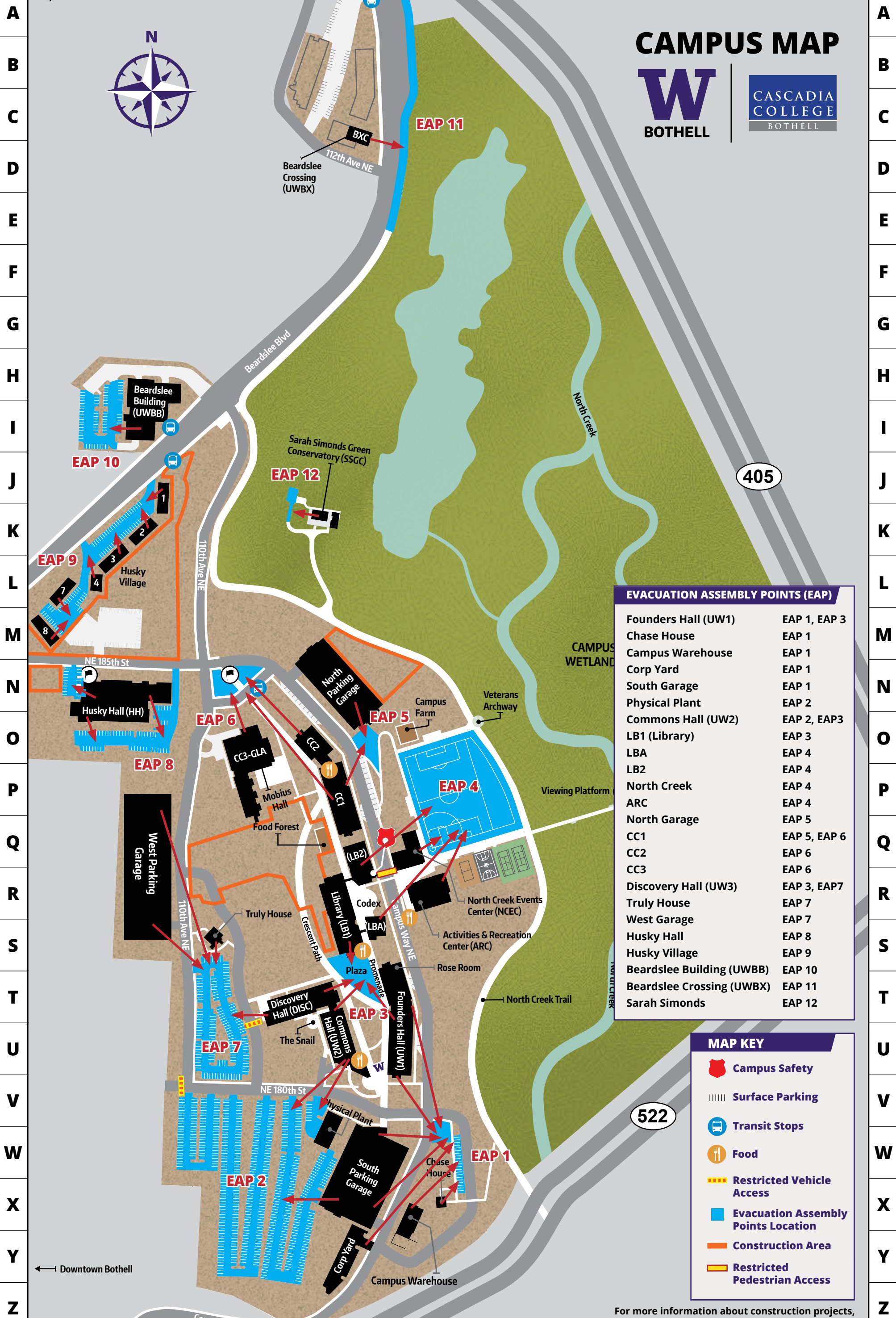
ENTRANCE	BUILDING	FLOOR
1	LB2	1
2	ARC	2
3	ARC	2
4	ARC	1
5	LB1	1
6	LB1	1
7	LBA	1
8	LBA	LL
9	DISC	3
10	DISC	LL
11	UW2	LL
12	UW1	1
13	UW1	LL

For more information about construction projects, see www.uwb.edu/campusplanning/construction.

NOTE: Map not to scale.

← Downtown Bothell

CAMPUS MAP



EVACUATION ASSEMBLY POINTS (EAP)	
Founders Hall (UW1)	EAP 1, EAP 3
Chase House	EAP 1
Campus Warehouse	EAP 1
Corp Yard	EAP 1
South Garage	EAP 1
Physical Plant	EAP 2
Commons Hall (UW2)	EAP 2, EAP3
LB1 (Library)	EAP 3
LBA	EAP 4
LB2	EAP 4
North Creek	EAP 4
ARC	EAP 4
North Garage	EAP 5
CC1	EAP 5, EAP 6
CC2	EAP 6
CC3	EAP 6
Discovery Hall (UW3)	EAP 3, EAP7
Truly House	EAP 7
West Garage	EAP 7
Husky Hall	EAP 8
Husky Village	EAP 9
Beardslee Building (UWBB)	EAP 10
Beardslee Crossing (UWBX)	EAP 11
Sarah Simonds	EAP 12

MAP KEY	
	Campus Safety
	Surface Parking
	Transit Stops
	Food
	Restricted Vehicle Access
	Evacuation Assembly Points Location
	Construction Area
	Restricted Pedestrian Access

For more information about construction projects, see www.uwb.edu/campusplanning/construction.