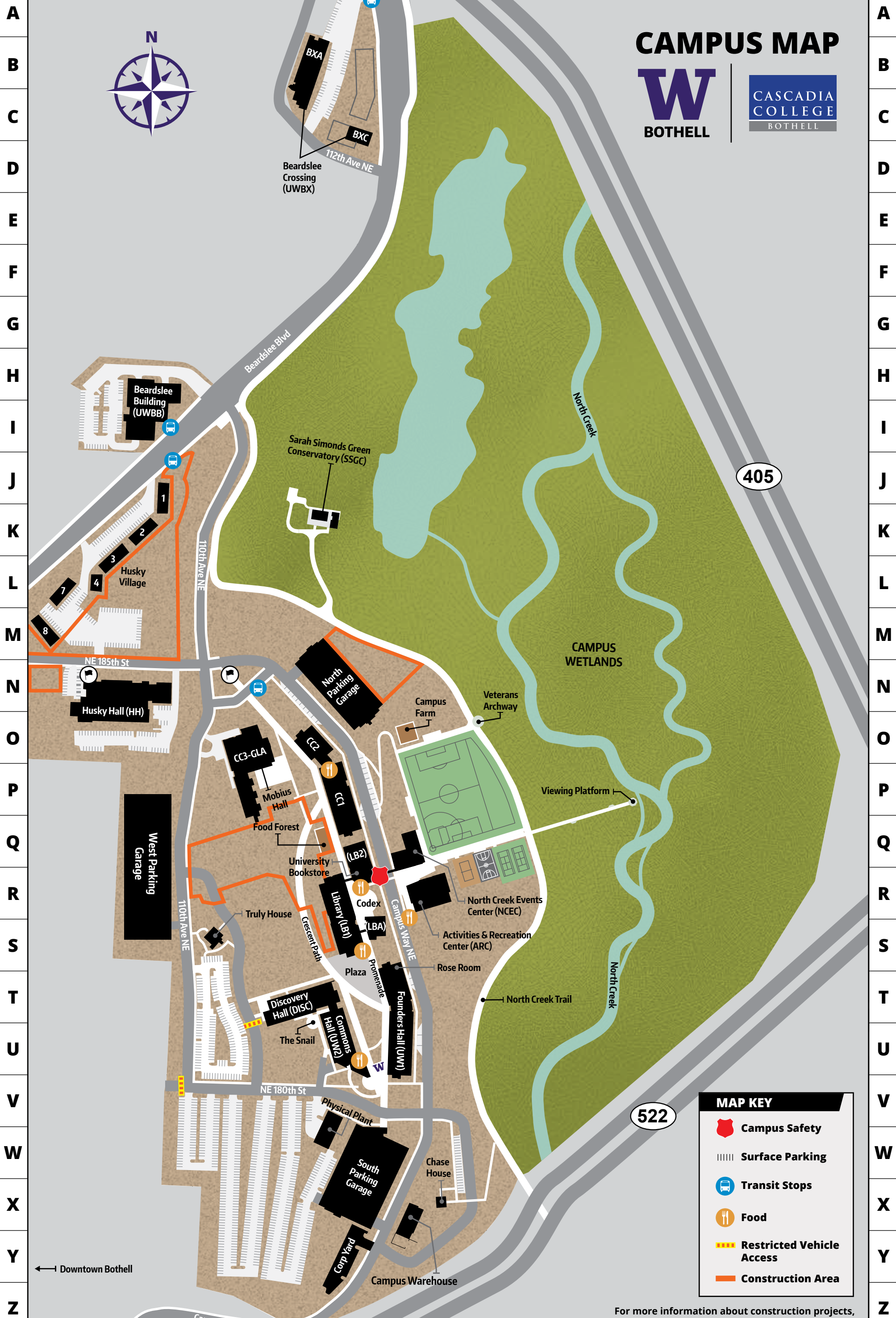


October 2021 rev









# CAMPUS MAP



405

522

**MAP KEY**

-  **Campus Safety**
-  **Surface Parking**
-  **Transit Stops**
-  **Food**
-  **Restricted Vehicle Access**
-  **Construction Area**

For more information about construction projects, see [www.uwb.edu/campusplanning/construction](http://www.uwb.edu/campusplanning/construction).

← Downtown Bothell


# UW BOTHELL AND CASCADIA COLLEGE BUILDINGS AND POINTS OF INTEREST

For more information on campus access, go to [www.uwb.edu/accessibility](http://www.uwb.edu/accessibility)

## UW BOTHELL AND CASCADIA COLLEGE ARE CO-LOCATED ON THIS SHARED CAMPUS.

For more information about each schools' offices, go to [uwb.edu/visitors/directions](http://uwb.edu/visitors/directions) or [cascadia.edu/discover/visitors/findway.aspx](http://cascadia.edu/discover/visitors/findway.aspx)

### R5 - ACTIVITIES AND RECREATION CENTER (ARC)


- Dance Studio
- Fitness Center
- Food Trucks Parking 
- Health and Wellness Resource Center (incl. a Husky Pantry)
- Involvement and Leadership Offices (incl. student government / ASUWB)
- Sports and Recreation Complex
- Videogame Alcove / Gaming Tables

### I2 - BEARDSLEE BUILDING (UWBB)

#### BEARDSLEE CROSSING (UWBX)

- C5 - Suite 101
- B4 - Suite 102

### CAMPUS GROUNDS AND WETLANDS

- Q4 - Cascadia College Food Forest
- R5 - Codex
- S4 - Crescent Path
- N3 - Flag Pole 
- S5 - Plaza
- T5 - Promenade
- U4 - The Snail
- O5 - UW Bothell Campus Farm
- O6 - Veterans Archway
- P8 - Viewing Platform
- U5 - The W

### R5 - CAMPUS SAFETY (on campus way)

### P4 - CASCADIA COLLEGE 1 (CC1)

- Stop Watch Espresso Café 

### O4 - CASCADIA COLLEGE 2 (CC2)

### O3 - CASCADIA COLLEGE 3 (CC3-GLA)

### X5 - CHASE HOUSE

### U4 - COMMONS HALL (UW2)


### Y4 - CORP YARD

### T4 - DISCOVERY HALL (DISC)


### T5 - FOUNDERS HALL (UW1)

### N2 - HUSKY HALL (HH)

### S4 - LIBRARY (LB1)

- Information Commons
- Library Administration
- Quiet Study Area
- Reading Room
- Study Rooms
- Subway Restaurant 

### Q5 - LIBRARY (LB2)

- Food for Thought Café and Student Center 
- IT and Digital Learning & Engagement Offices
- IT Helpdesk/Student Equipment Checkout
- North Creek Events Center (NCEC)
- University Bookstore

### S5 - LIBRARY ANNEX (LBA)

- BECU ATM
- IT and Digital Learning & Engagement Offices

### N4 - PARKING GARAGE - NORTH

### X5 - PARKING GARAGE - SOUTH

### R2 - PARKING GARAGE - WEST

### W4 - PHYSICAL PLANT

### K4 - SARAH SIMONDS GREEN CONSERVATORY (SSGC)

- Greenhouse

### S3 - TRULY HOUSE

### Y5 - WAREHOUSE

- Shipping and Receiving

## MAIN UW BOTHELL AND CASCADIA COLLEGE ADDRESSES

#### BEARDSLEE BUILDING

18807 Beardslee Blvd., Bothell, WA 98011

#### BEARDSLEE CROSSING

19116 Beardslee Blvd., Suite 101, Bothell, WA 98011  
19128 112th Ave. NE., Suite 102, Bothell, WA 98011

#### CASCADIA COLLEGE

18345 Campus Way NE, Bothell, WA 98011

#### CENTER ON REINVENTING PUBLIC EDUCATION (CRPE)

600 First Ave., Seattle, WA 98104

#### EASTSIDE LEADERSHIP CENTER

Park 140, Suite E-100, 2515 140th Ave. NE., Bellevue, WA 98005

#### HUSKY HALL

10909 NE 185th Street, Bothell, WA 98011

#### HUSKY VILLAGE

18612 Beardslee Blvd., Bothell, WA 98011

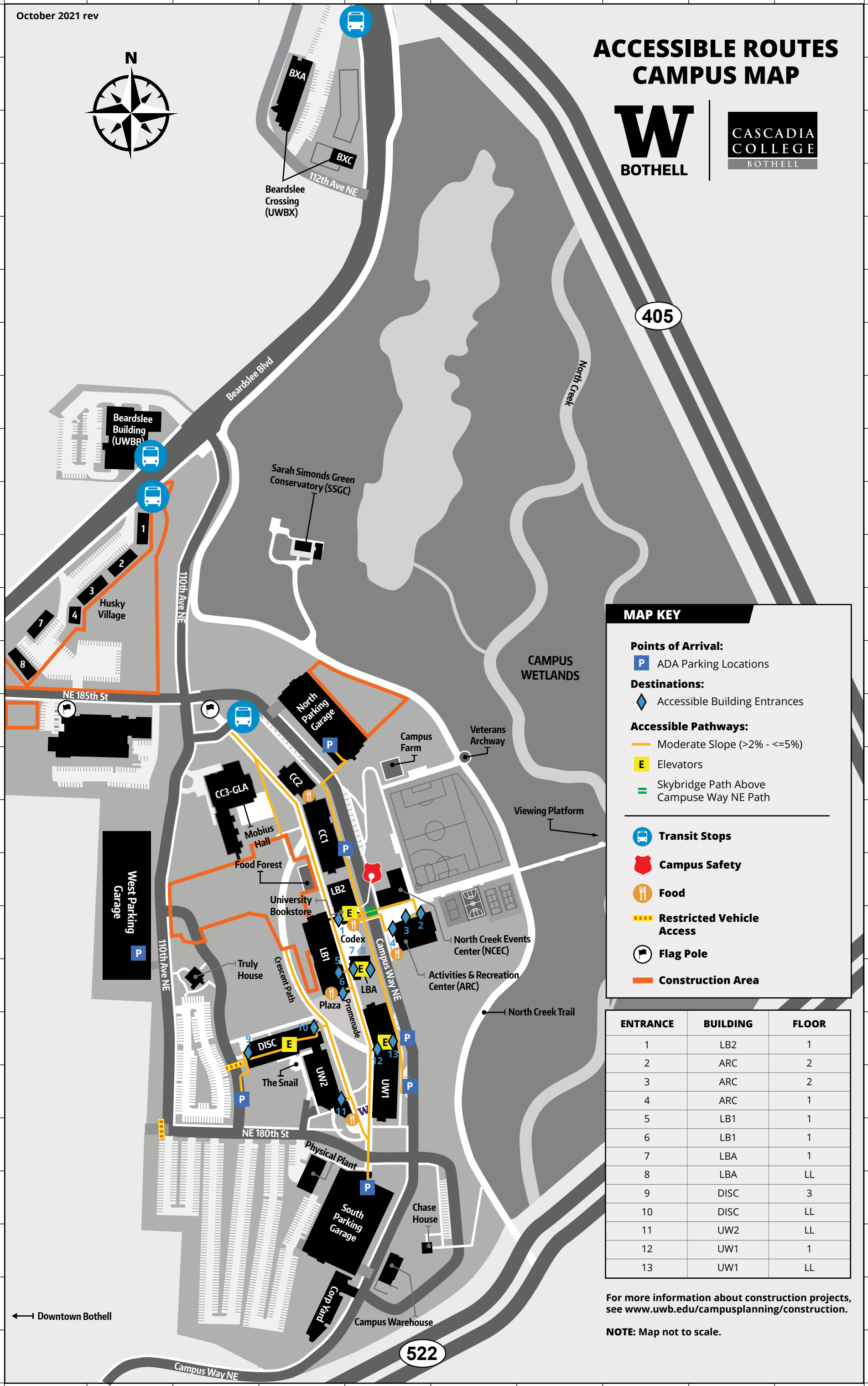
#### UW BOTHELL

18115 Campus Way NE, Bothell, WA 98011

October 2021 rev



# ACCESSIBLE ROUTES CAMPUS MAP



### MAP KEY

**Points of Arrival:**

**P** ADA Parking Locations

**Destinations:**

**◆** Accessible Building Entrances

**Accessible Pathways:**

**—** Moderate Slope (>2% - <=5%)

**E** Elevators

**—** Skybridge Path Above  
Campuse Way NE Path

**🚌** Transit Stops

**🛡️** Campus Safety

**🍴** Food

**🚫** Restricted Vehicle Access

**🚩** Flag Pole

**🚧** Construction Area

ENTRANCE	BUILDING	FLOOR
1	LB2	1
2	ARC	2
3	ARC	2
4	ARC	1
5	LB1	1
6	LB1	1
7	LBA	1
8	LBA	LL
9	DISC	3
10	DISC	LL
11	UW2	LL
12	UW1	1
13	UW1	LL

For more information about construction projects, see [www.uwb.edu/campusplanning/construction](http://www.uwb.edu/campusplanning/construction).

**NOTE:** Map not to scale.

← Downtown Bothell

# CAMPUS MAP



A  
B  
C  
D  
E  
F  
G  
H  
I  
J  
K  
L  
M  
N  
O  
P  
Q  
R  
S  
T  
U  
V  
W  
X  
Y  
Z

A  
B  
C  
D  
E  
F  
G  
H  
I  
J  
K  
L  
M  
N  
O  
P  
Q  
R  
S  
T  
U  
V  
W  
X  
Y  
Z

1 2 3 4 5 6 7 8 9 10

1 2 3 4 5 6 7 8 9 10



EVACUATION ASSEMBLY POINTS (EAP)	
Founders Hall (UW1)	EAP 1, EAP 3
Chase House	EAP 1
Campus Warehouse	EAP 1
Corp Yard	EAP 1
South Garage	EAP 1
Physical Plant	EAP 2
Commons Hall (UW2)	EAP 2, EAP3
LB1 (Library)	EAP 3
LBA	EAP 4
LB2	EAP 4
North Creek	EAP 4
ARC	EAP 4
North Garage	EAP 5
CC1	EAP 5, EAP 6
CC2	EAP 6
CC3	EAP 6
Discovery Hall (UW3)	EAP 3, EAP7
Truly House	EAP 7
West Garage	EAP 7
Husky Hall	EAP 8
Husky Village	EAP 9
Beardslee Building (UWBB)	EAP 10
Beardslee Crossing (UWBX)	EAP 11
Sarah Simonds	EAP 12

MAP KEY	
	Campus Safety
	Surface Parking
	Transit Stops
	Food
	Restricted Vehicle Access
	Evacuation Assembly Points Location
	Construction Area

For more information about construction projects, see [www.uwb.edu/campusplanning/construction](http://www.uwb.edu/campusplanning/construction).