

1 2 3 4 5 6 7 8 9 10

A B C D E F G H I J K L M N O P Q R S T U V W X Y Z

A B C D E F G H I J K L M N O P Q R S T U V W X Y Z



CAMPUS MAP



BXC
112th Ave NE
Beardslee Crossing

Beardslee Blvd

Beardslee Building (UWBB)

Residential Village Phase 2
(opening fall 2024)

Terrace Dining Pavilion (VTRC)
Promenade

Summit Hall (VSMH)
NE 185th St

Husky Hall (HH)

Sarah Simonds Green Conservatory (SSGC)

North Parking Garage

Campus Farm

Veterans Archway

CC3-GLA

Mobius Hall

Innovation Hall (INV)

West Parking Garage

Truly House

Discovery Hall (DISC)
The Snail

Commons Hall (UW2)

Physical Plant

South Parking Garage

Chase House

Campus Warehouse

North Creek

NORTH CREEK WETLAND

Viewing Platform

North Creek Trail

North Creek

405

522

Downtown Bothell

Campus Way NE

MAP KEY

- Campus Safety
- Surface Parking
- Transit Stops
- Food
- Restricted Vehicle Access
- Construction Area

September 2023 rev

1 2 3 4 5 6 7 8 9 10


UW BOTHELL AND CASCADIA COLLEGE BUILDINGS AND POINTS OF INTEREST

For more information on campus access, go to www.uwb.edu/accessibility

UW BOTHELL AND CASCADIA COLLEGE ARE CO-LOCATED ON THIS SHARED CAMPUS.

For more information about each schools' offices, go to uwb.edu/visitors/directions or cascadia.edu/discover/visitors/findway.aspx

R5 - ACTIVITIES AND RECREATION CENTER (ARC)


- Dance Studio
- Fitness Center
- Food Trucks Parking 
- Health and Wellness Resource Center (incl. a Husky Pantry)
- Involvement and Leadership Offices (incl. student government / ASUWB)
- Sports and Recreation Complex
- Videogame Alcove / Gaming Tables

I2 - BEARDSLEE BUILDING (UWBB)

BEARDSLEE CROSSING (UWBX)

- C5 - Suite 101

CAMPUS GROUNDS

- O5 - Campus Farm
- Q4 - Cascadia College Food Forest
- R5 - Codex
- S4 - Crescent Path
- N3 - Flag Pole 
- M7 - North Creek Wetland
- S5 - Plaza
- T5 - Promenade
- U4 - The Snail
- O6 - Veterans Archway
- P8 - Viewing Platform
- U5 - The W

R5 - CAMPUS SAFETY (on campus way)

P4 - CASCADIA COLLEGE 1 (CC1)

O4 - CASCADIA COLLEGE 2 (CC2)

O3 - CASCADIA COLLEGE 3 (CC3-GLA)

X5 - CHASE HOUSE

U4 - COMMONS HALL (UW2)

Y4 - CORP YARD


T4 - DISCOVERY HALL (DISC)

T5 - FOUNDERS HALL (UW1)

N2 - HUSKY HALL (HH)

Q3 - INNOVATION HALL (COMING FALL 2023)

S4 - LIBRARY (LB1)

- Information Commons
- Library Administration
- Quiet Study Area
- Reading Room
- Study Rooms
- The Market 

Q5 - LIBRARY (LB2)

- IT and Digital Learning & Engagement Offices
- IT Helpdesk/Student Equipment Checkout
- North Creek Events Center (NCEC)

S5 - LIBRARY ANNEX (LBA)

- BECU ATM
- IT and Digital Learning & Engagement Offices

N4 - PARKING GARAGE - NORTH

X5 - PARKING GARAGE - SOUTH

R2 - PARKING GARAGE - WEST

W4 - PHYSICAL PLANT

L2 - RESIDENTIAL VILLAGE (PARTIAL OPENING FALL 2023)

K4 - SARAH SIMONDS GREEN CONSERVATORY (SSGC)

- Greenhouse

S3 - TRULY HOUSE

Y5 - WAREHOUSE

- Shipping and Receiving

MAIN UW BOTHELL AND CASCADIA COLLEGE ADDRESSES

BEARDSLEE BUILDING

18807 Beardslee Blvd., Bothell, WA 98011

BEARDSLEE CROSSING

19116 Beardslee Blvd., Suite 101, Bothell, WA 98011

BUSINESS PROGRAMS AT BELLEVUE COLLEGE

2636 145th Ave S.E., Bellevue, WA 98007

CASCADIA COLLEGE

18345 Campus Way NE, Bothell, WA 98011

HUSKY VILLAGE

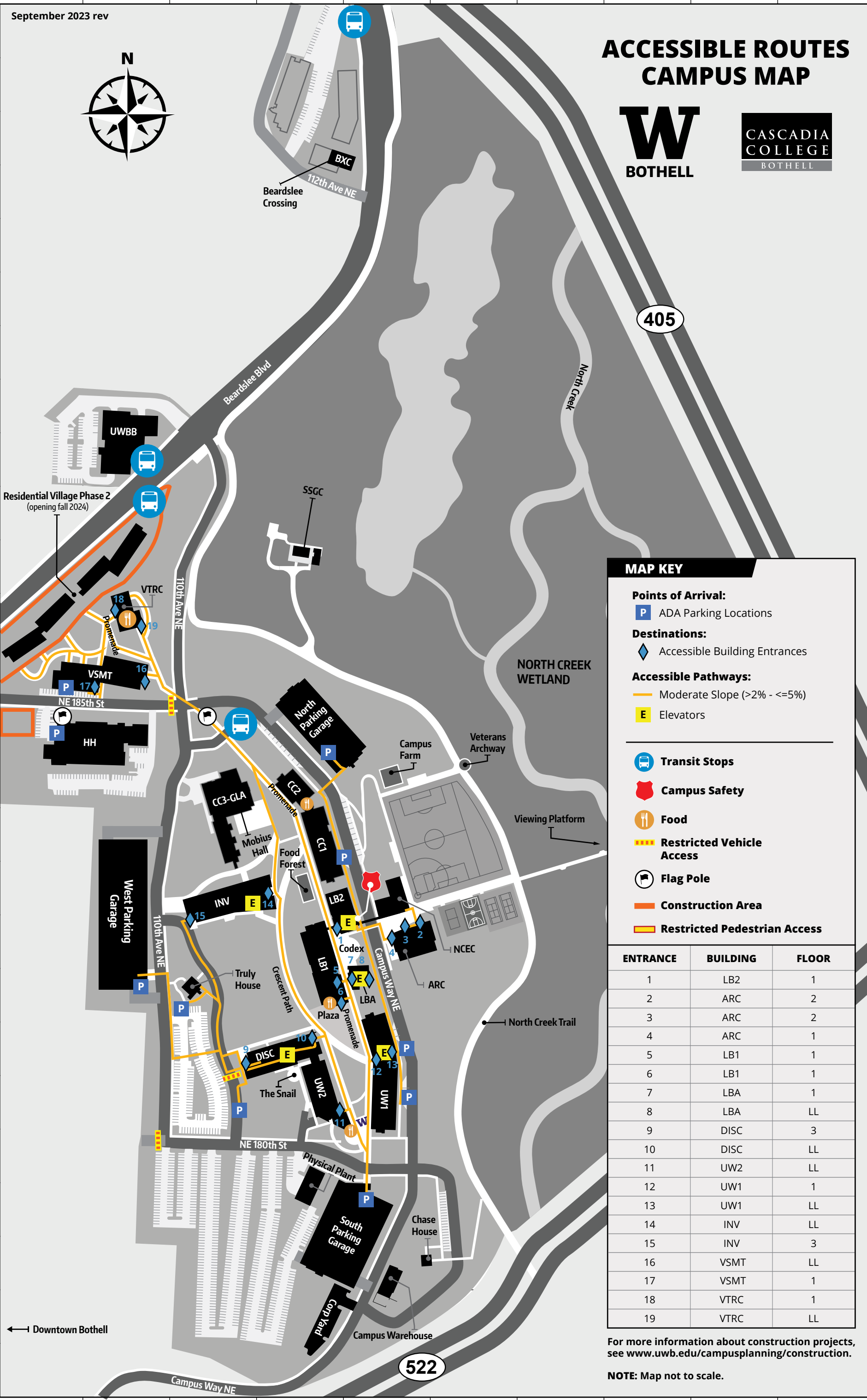
18612 Beardslee Blvd., Bothell, WA 98011

UW BOTHELL

18115 Campus Way NE, Bothell, WA 98011



ACCESSIBLE ROUTES CAMPUS MAP



MAP KEY

Points of Arrival:

P ADA Parking Locations

Destinations:

◆ Accessible Building Entrances

Accessible Pathways:

— Moderate Slope (>2% - <=5%)

E Elevators

🚌 Transit Stops

🚒 Campus Safety

🍴 Food

🚫 Restricted Vehicle Access

🚩 Flag Pole

🚧 Construction Area

🚶 Restricted Pedestrian Access

ENTRANCE	BUILDING	FLOOR
1	LB2	1
2	ARC	2
3	ARC	2
4	ARC	1
5	LB1	1
6	LB1	1
7	LBA	1
8	LBA	LL
9	DISC	3
10	DISC	LL
11	UW2	LL
12	UW1	1
13	UW1	LL
14	INV	LL
15	INV	3
16	VSMT	LL
17	VSMT	1
18	VTRC	1
19	VTRC	LL

For more information about construction projects, see www.uwb.edu/campusplanning/construction.

NOTE: Map not to scale.

1 2 3 4 5 6 7 8 9 10

A B C D E F G H I J K L M N O P Q R S T U V W X Y Z



CAMPUS MAP



EAP 11

BXC
112th Ave NE
Beardslee Crossing

Beardslee Blvd

North Creek

Sarah Simonds Green Conservatory (SSGC)

EAP 12

405

EAP 10

Beardslee Building (UWBB)

Residential Village Phase 2 (opening fall 2024)

Terrace Dining Pavilion (VTRC)

EAP 9

Summit Hall (VSMT)

NE 185th St

Husky Hall (HH)

EAP 8

West Parking Garage

EAP 6

CC3-GLA

Mobius Hall

Innovation Hall (INV)

Truly House

EAP 7

Discovery Hall (DISC)

The Snail

EAP 2

NE 180th St

Physical Plant

South Parking Garage

EAP 5

North Parking Garage

CC2

CC1

(LB2)

Library (LB1)

Codex

Plaza

Founders Hall (UW1)

EAP 3

Commons Hall (UW2)

Chase House

EAP 1

Chase House

Corp Yard

Campus Warehouse

Campus Farm

Veterans Archway

Viewing Platform

Rose Room

North Creek Events Center (NCEC)

Activities & Recreation Center (ARC)

North Creek Trail

NORTH CREEK WETLAND

EVACUATION ASSEMBLY POINTS (EAP)

Founders Hall (UW1)	EAP 1, EAP 3
Chase House	EAP 1
Campus Warehouse	EAP 1
Corp Yard	EAP 1
South Garage	EAP 1
Physical Plant	EAP 2
Commons Hall (UW2)	EAP 2, EAP3
LB1 (Library)	EAP 3
LBA	EAP 4
LB2	EAP 4
North Creek	EAP 4
ARC	EAP 4
North Garage	EAP 5
CC1	EAP 5, EAP 6
CC2	EAP 6
CC3	EAP 6
Discovery Hall (UW3)	EAP 3, EAP7
Truly House	EAP 7
West Garage	EAP 7
Husky Hall	EAP 8
Husky Village	EAP 9
Beardslee Building (UWBB)	EAP 10
Beardslee Crossing (UWBX)	EAP 11
Sarah Simonds	EAP 12

MAP KEY

- Campus Safety
- Surface Parking
- Transit Stops
- Food
- Restricted Vehicle Access
- Evacuation Assembly Points Location
- Construction Area
- Restricted Pedestrian Access

522

Downtown Bothell

1 2 3 4 5 6 7 8 9 10